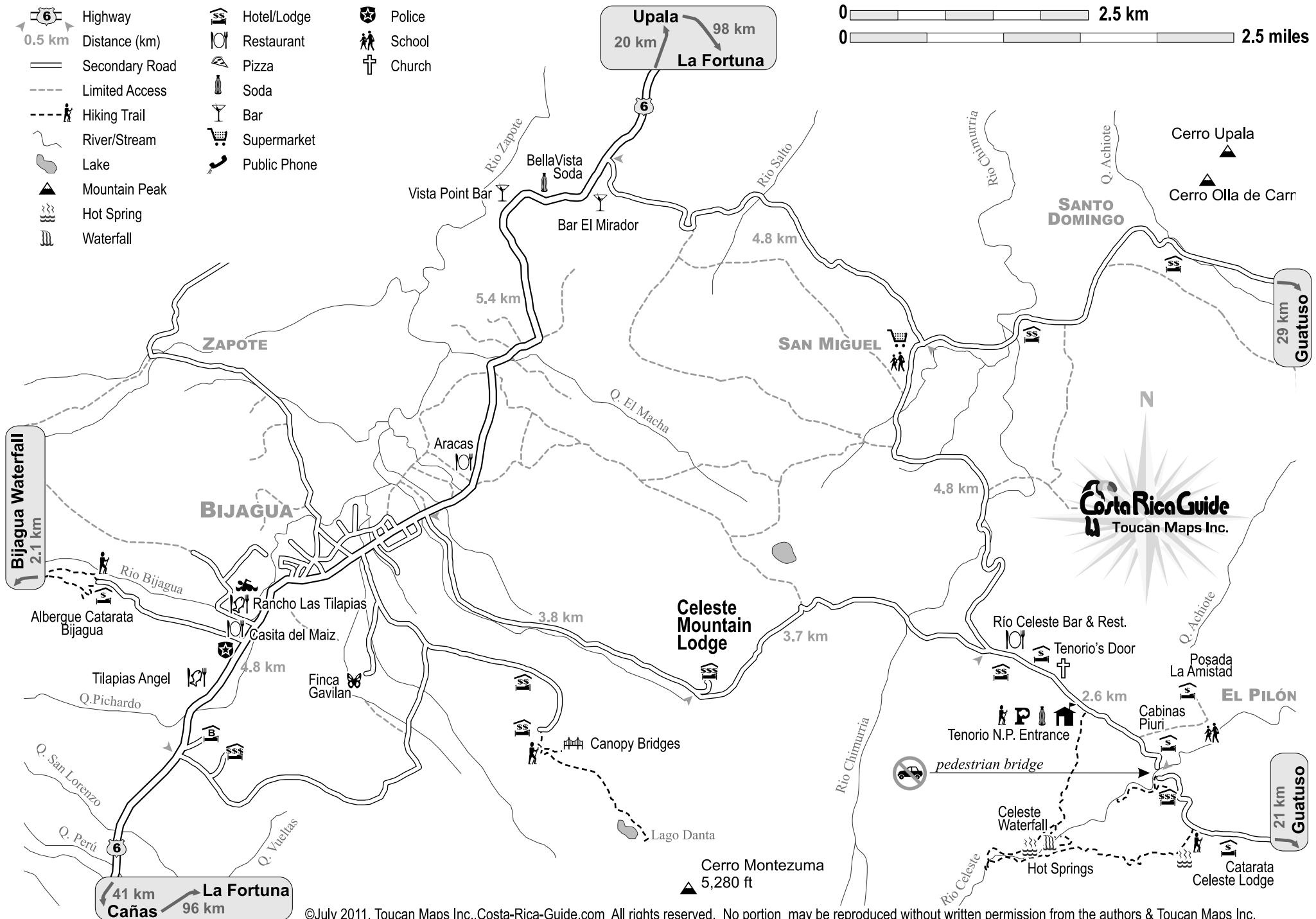
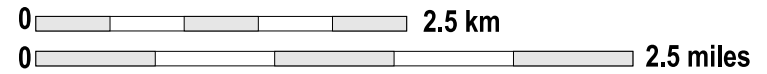


TENORIO/RÍO CELESTE REGION, COSTA RICA

©2011 TOUCAN MAPS INC. COSTA-RICA-GUIDE.COM PLEASE VISIT US ONLINE FOR MORE FREE REGIONAL COSTA RICA MAPS

- | | | | | | |
|--|----------------------|--|--------------|--|--------|
| | Highway | | Hotel/Lodge | | Police |
| | 0.5 km Distance (km) | | Restaurant | | School |
| | Secondary Road | | Pizza | | Church |
| | Limited Access | | Soda | | |
| | Hiking Trail | | Bar | | |
| | River/Stream | | Supermarket | | |
| | Lake | | Public Phone | | |
| | Mountain Peak | | | | |
| | Hot Spring | | | | |
| | Waterfall | | | | |

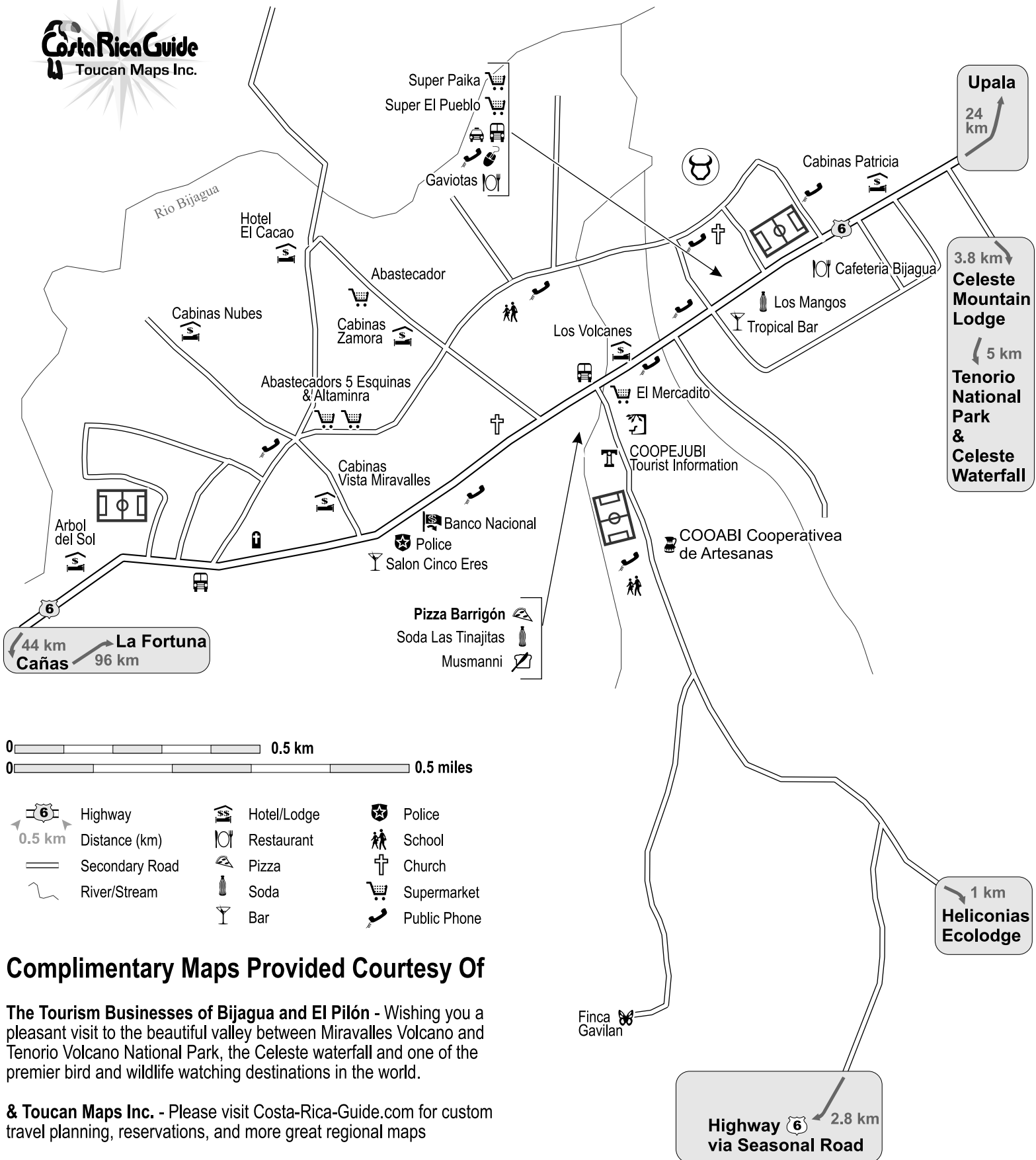


BIJAGUA, COSTA RICA

©2011 TOUCAN MAPS INC. COSTA-RICA-GUIDE.COM
PLEASE VISIT US ONLINE FOR MORE FREE REGIONAL COSTA RICA MAPS



N



Complimentary Maps Provided Courtesy Of

The Tourism Businesses of Bijagua and El Pilón - Wishing you a pleasant visit to the beautiful valley between Miravalles Volcano and Tenorio Volcano National Park, the Celeste waterfall and one of the premier bird and wildlife watching destinations in the world.

& Toucan Maps Inc. - Please visit Costa-Rica-Guide.com for custom travel planning, reservations, and more great regional maps